







YEAR 1 GEOGRAPHY – Seaside and coastal features

Tier 3 Vocabulary	Knowledge Facts	Book Curriculum
Human features - Been built by humans, e.g roads, buildings, bridges.	The beach is the shore of the water. It is normally sandy or pebbly. A seaside is the area by and around the sea including the beach, promenade, shops etc..	 
Physical features - are natural, they would be here if no people were around - e.g seas, mountains	Physical features of the seaside include: ocean, cliffs, rock pools and sand.	
Aerial view - to look at something from above.	Human features of the seaside include: shops, town, piers, beach huts, harbour and amusements.	Other recommended reads  
Country - A country is land that is controlled by a single government.	Laner is a town that has shops, parks, schools, houses, hills and a quarry. Portreath has a seaside, shops, pier, surf club hut, houses, school and hills.	
Area - the amount of space taken up by a shape or surface.	Lifeguards are on the beach to keep us safe on the beach and in the water. The different flags let me know where I can swim (red and yellow), where I cannot swim (red) and where I can surf (black and white). Lighthouses help boats to stay safe in the water and make sure they do not get too close to the coastline.	
Beach - the shore of the water. It is normally sandy or pebbly.		
Seaside - the area by and around the sea including the beach, promenade, shops etc..	National Curriculum End Points I can study a coastal village and explore human features such as shop, harbour, village, farm, house, office, hotel Identify physical features within their locality eg beach, cliff, coast, sea, ocean, hill. I can find similarities and differences between two different places.	 
Coastline - The area where the sea and land meet		